

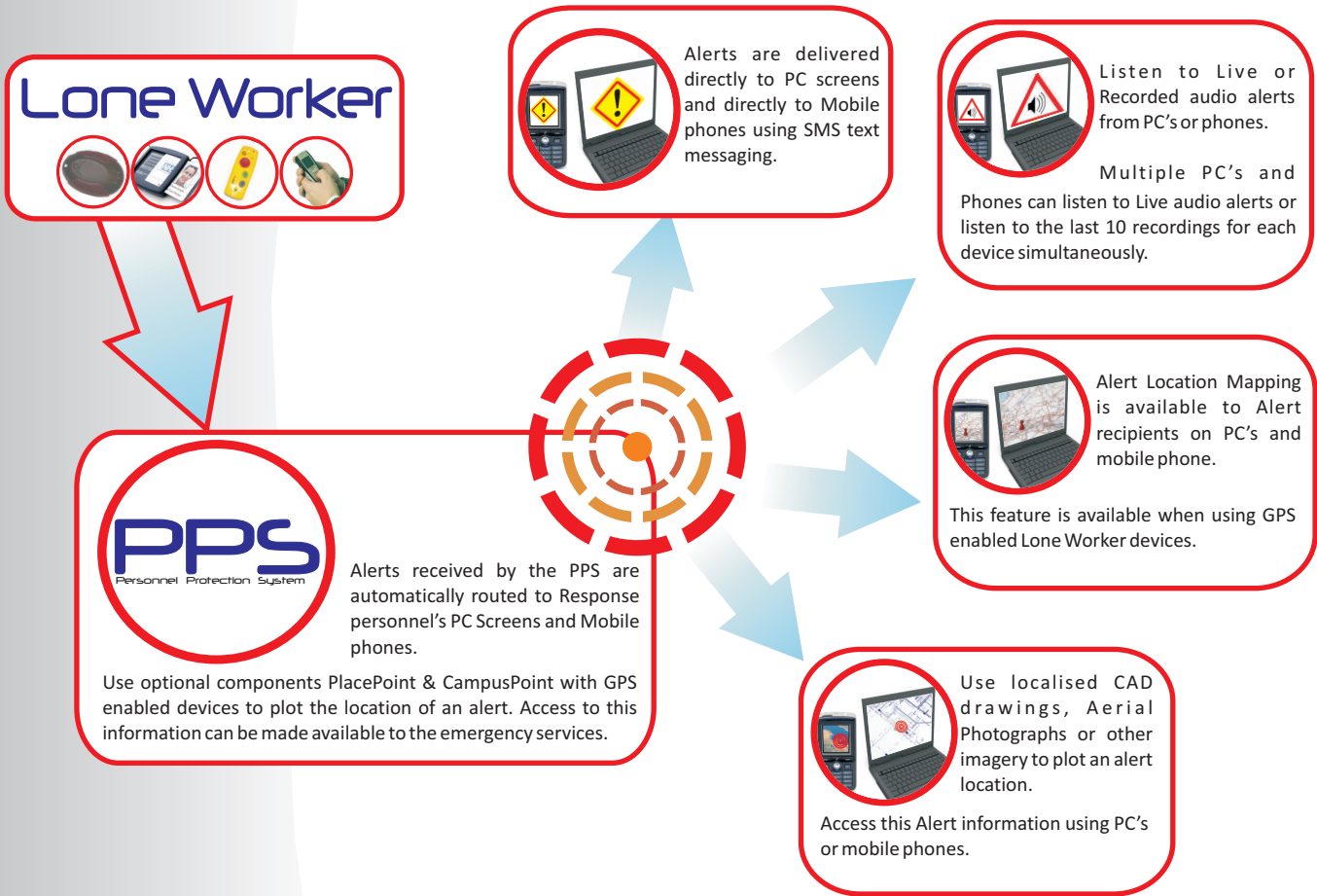


The Personnel Protection System (PPS) offers a different approach to lone worker solutions and was developed as a standalone system which utilises any dedicated personal safety device (Twig Pro, GEOAssist, EX GSMs, ID Protect, etc...) or a standard mobile phone and automatically processes incoming alerts from these devices.

Once the alert is processed, which only takes a matter of seconds, the alerts are delivered directly to the people who need to know. This means that the PPS can process multiple alerts simultaneously and deliver these alerts based on a simple set of rules directly to response personnel's PC screens and mobile phones.

Advanced mapping solutions are also available when using PlacePoint and CampusPoint plug-ins. These utilise internet street mapping services, off the shelf mapping software or customer specific CAD drawings, aerial photographs, digital maps or any other reference images which are to scale. These maps are accessible using PC's or any mobile phone with a colour screen and internet access.

The PPS will operate anywhere in the world where there is a telecommunications infrastructure. All of the systems and personal devices are SIM free so you can use your preferred mobile phone provider.





BlueProtect:

GSM & GPS Personal safety device.
Man Down sensor
Bluetooth connection to GSM phone

Voice, SMS & GPS Location Alerts



GEOAssist & GEOvAssist :

GSM & GPS Personal safety device.
Man Down orientation sensor is provided with GEOvAssist

Voice, SMS & Location Alerts



TWIG Pro - Man Down :

GSM Mobile Phone with GPS
Integrated Man Down sensor
Personal safety device & Phone

Voice, SMS & GPS Location Alerts



ID Protect :

GSM Personal safety device.
Covert activation using integrated buttons or lanyard rip cord.

Voice & SMS Alerts



Mobile/Satellite Phone :

Quick Dial Red Alerts or Time Delayed alerts using PPS TPA feature.

Voice & SMS Alerts



EX Com :

GSM Mobile Phone with GPS
Integrated Man Down sensor
Personal safety device & Phone

Voice, SMS & GPS Location Alerts



EX Proctetor :

EX Rated GSM Personal safety device.
Integrated Man Down orientation sensor & GPS.

Voice, SMS & GPS Location Alerts



PlacePoint plug-in for the PPS enables mapping integration. When the PPS receives an alert containing GPS coordinates, it passes this alert to PlacePoint which translates it into links to your preferred mapping system e.g. MapPoint, Google, Microsoft Live Maps, etc...



CampusPoint is a plug-in for PlacePoint which provides organisations with the facility to import their own maps, plans, charts etc.. for use when displaying the location of a lone worker.



FireLink is a plugin for the PPS which enables organisations to interface their fire alarm control panel to the PPS. In the event of a fire alarm, alerts are relayed to fire marshals, staff, security personnel, etc.











Team Deploy provides organisations with an efficient method of deploying First Aid, Fire and Security personnel to a location where they are required. Activation is achieved using Phones, PC Client software or Fixed Emergency Buttons.



TETRA Link enables the connection of a TETRA radio system to the PPS. This link provides users of TETRA radio handsets with the management and alerting features of the PPS.

The PPS Provides :

-  Peace of mind for your personnel
-  Fully automated solution
-  No monitoring fees
-  Cost effective and scalable solution
-  Address legal and moral duties of care
-  Your own in-house "999 / 911" emergency system
-  No language barrier for personnel abroad
-  Global operation



Regional Contacts:
Cork : +353-21-4771762
UK : +44-1256-807867

Diarmaid Thompson
dthompson@islesystems.com
Pauline Dixon
pdixon@islesystems.com

T : +353-1-2810730
F : +353-1-2810735
E : info@islesystems.com
W : www.islesystems.com

Isle Systems
Unit 1, Kilcoole Ind. Est.
Kilcoole, Co. Wicklow
Ireland